

YG-DCO-109

Yorkshire Green Energy Enablement (GREEN) Project

Volume 8

**Document 8.17 Annotated Photomontages for the purposes of
ExQ1 Q11.1.6**

**Final Issue A
April 2023**

Planning Inspectorate Reference: EN020024

Infrastructure Planning (Applications: Prescribed Forms and Procedure)
Regulations 2009 Regulation 5(2)(q)



Hedgerow sections and young woodland planting barely discernible above foreground hedgerow removed and managed

Planting potentially affected

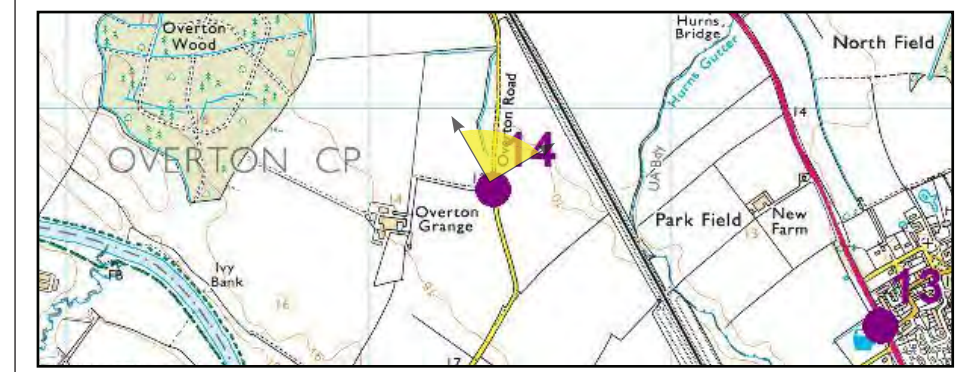
Tree belt along railway outside Order Limits and unaffected



Photomontage

Viewpoint Parameters:

Location grid reference:	455411,456737	Camera:	Canon EOS 5D Mk II
Horizontal field of view:	90° (cylindrical projection)	Lens:	50mm
Paper size:	841mm x 297mm	Camera height:	1.5m AGL
Correct printed image size:	820mm x 225mm	Date and time:	18/03/2021 11:45

96% Enlargement Factor



-  Viewpoint Location
-  90 degree angle of view

The location of the viewpoint in relation to the Project and wider context is illustrated in Figure 6.19

Scale 1:25,000 © Crown copyright. All rights reserved. Licence number AL100001776.

This image is a Type 3 photomontage and has been produced in accordance with Landscape Institute Technical Guidance Note 06/19.

Yorkshire GREEN Environmental Statement

April 2023

Figure 6.47b

Viewpoint 14: View east from National Cycle Route 65, Overton Road near Overton Grange

Photomontage: Year 0



\\ats-67-global-jamc-com\ATTS-FST-Share\2\Projects\806503 Yorkshire GREEN\Baker Stage\0 Design_Technical\Drawings\Index.dwg - Originator Xia Liu

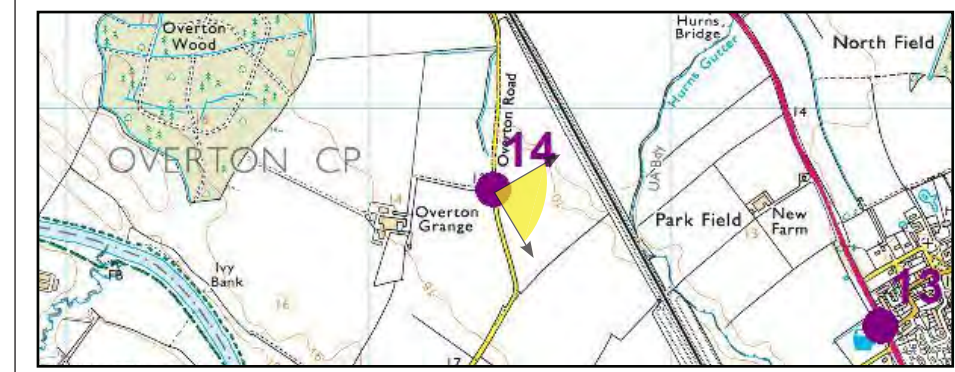




Photomontage

Viewpoint Parameters:

Location grid reference:	455411,456737	Camera:	Canon EOS 5D Mk II
Horizontal field of view:	90° (cylindrical projection)	Lens:	50mm
Paper size:	841mm x 297mm	Camera height:	1.5m AGL
Correct printed image size:	820mm x 225mm	Date and time:	18/03/2021 11:45

96% Enlargement Factor



-  Viewpoint Location
-  90 degree angle of view

The location of the viewpoint in relation to the Project and wider context is illustrated in Figure 6.19

Scale 1:25,000 © Crown copyright. All rights reserved. Licence number AL100001776.

This image is a Type 3 photomontage and has been produced in accordance with Landscape Institute Technical Guidance Note 06/19.

**Yorkshire GREEN
Environmental Statement**

April 2023

Figure 6.48b

**Viewpoint 14: View southeast from
National Cycle Route 65, Overton Road
near Overton Grange**

Photomontage: Year 0 and Year 15



\\ats-67-global-jamc-com\ATTS-FST-Shared\Projects\806503 Yorkshire GREEN\Deliver Stage\0 Design_Technical\Drawings\Indexing - Originator Xia Liu

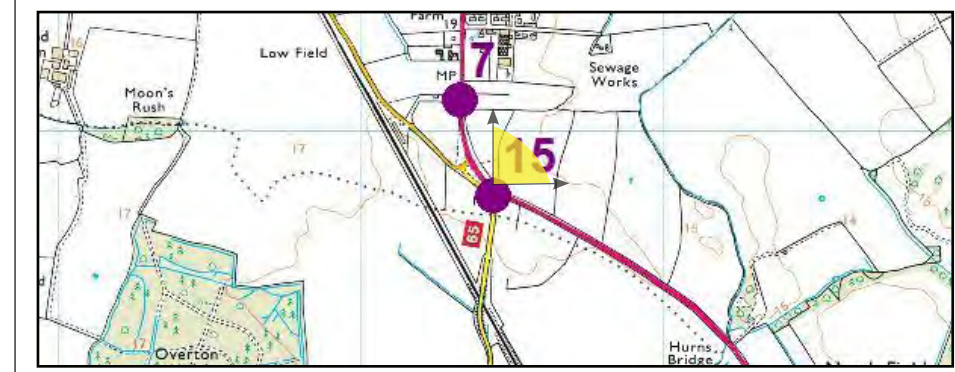


Photomontage

Viewpoint Parameters:

Location grid reference:	455437,457792	Camera:	Canon EOS 5D Mk II
Horizontal field of view:	90° (cylindrical projection)	Lens:	50mm
Paper size:	841mm x 297mm	Camera height:	1.5m AGL
Correct printed image size:	820mm x 225mm	Date and time:	17/03/2021 14:53

96% Enlargement Factor



-  Viewpoint Location
-  90 degree angle of view

The location of the viewpoint in relation to the Project and wider context is illustrated in Figure 6.19

Scale 1:25,000 © Crown copyright. All rights reserved. Licence number AL100001776.

This image is a Type 3 photomontage and has been produced in accordance with Landscape Institute Technical Guidance Note 06/19.

Yorkshire GREEN Environmental Statement


April 2023

Figure 6.51b

Viewpoint 15: View east from National Cycle Route 65, Overton Road, near junction with A19 Grange

Photomontage - Year 0



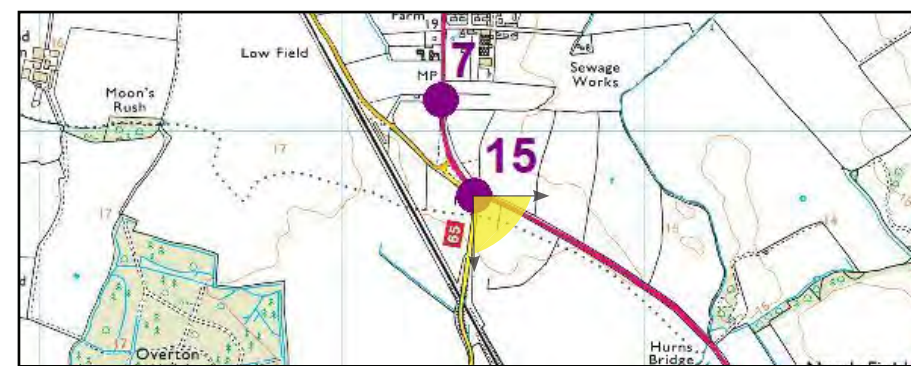


Photomontage

Viewpoint Parameters:

Location grid reference:	455437,457792	Camera:	Canon EOS 5D Mk II
Horizontal field of view:	90° (cylindrical projection)	Lens:	50mm
Paper size:	841mm x 297mm	Camera height:	1.5m AGL
Correct printed image size:	820mm x 225mm	Date and time:	17/03/2021 14:53

96% Enlargement Factor



- Viewpoint Location
- 90 degree angle of view

The location of the viewpoint in relation to the Project and wider context is illustrated in Figure 6.19

Scale 1:25,000 © Crown copyright. All rights reserved. Licence number AL100001776.

This image is a Type 3 photomontage and has been produced in accordance with Landscape Institute Technical Guidance Note 06/19.

Yorkshire GREEN Environmental Statement

April 2023

Figure 6.52b

Viewpoint 15: View south from National Cycle Route 65, Overton Road, near junction with A19 Grange

Photomontage - Year 0



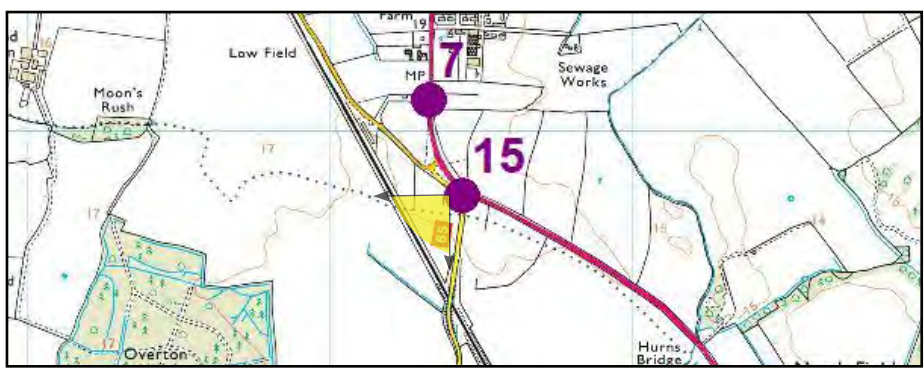




Planting affected/managed

Photomontage

Viewpoint Parameters:
 Location grid reference: 455437,457792
 Horizontal field of view: 90° (cylindrical projection)
 Paper size: 841mm x 297mm
 Correct printed image size: 820mm x 225mm
 Camera: Canon EOS 5D Mk II
 Lens: 50mm
 Camera height: 1.5m AGL
 Date and time: 17/03/2021 14:53

96% Enlargement Factor



 Viewpoint Location
 90 degree angle of view
 The location of the viewpoint in relation to the Project and wider context is illustrated in Figure 6.19
 Scale 1:25,000 © Crown copyright. All rights reserved. Licence number AL100001776.

This image is a Type 3 photomontage and has been produced in accordance with Landscape Institute Technical Guidance Note 06/19.

Yorkshire GREEN
Environmental Statement
April 2023
Figure 6.53b
Viewpoint 15: View west from National Cycle Route 65, Overton Road, near junction with A19 Grange
Photomontage: Year 0 and Year 15



\Users\167\global\amc\COM\ATTS-FST_Shared\Projects\806503_Yorkshire_GREEN\GREEN\Stage0_Stage0_Design_Technical\Drawings\Index.dwg - Originator: Xia Liu

National Grid plc
National Grid House,
Warwick Technology Park,
Gallows Hill, Warwick.
CV34 6DA United Kingdom

Registered in England and Wales
No. 4031152